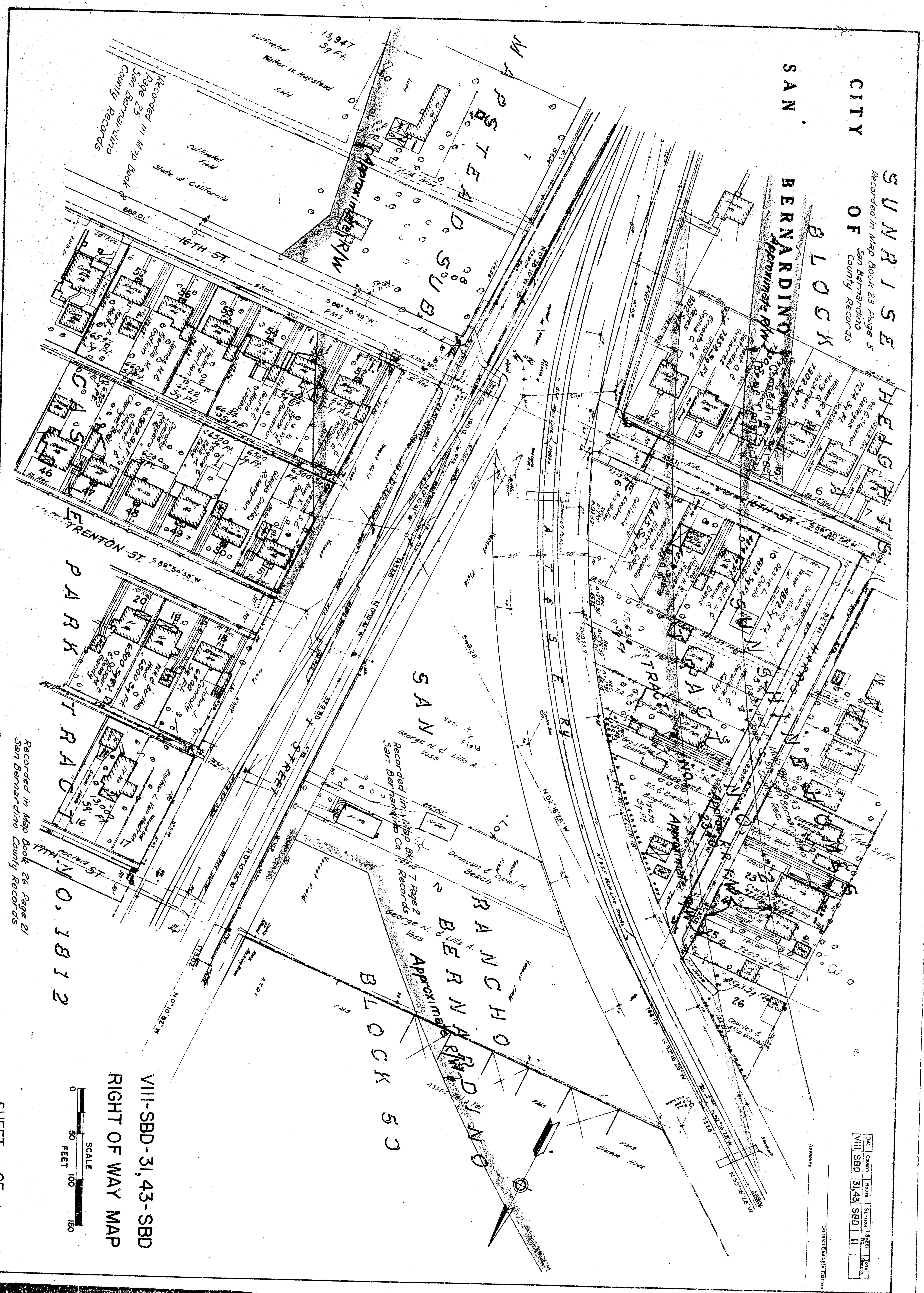


**SUNRISE CITY OF BERNARDINO BLOCK**

Recorded in Map Book 23 Page 5  
San Bernardino County Records

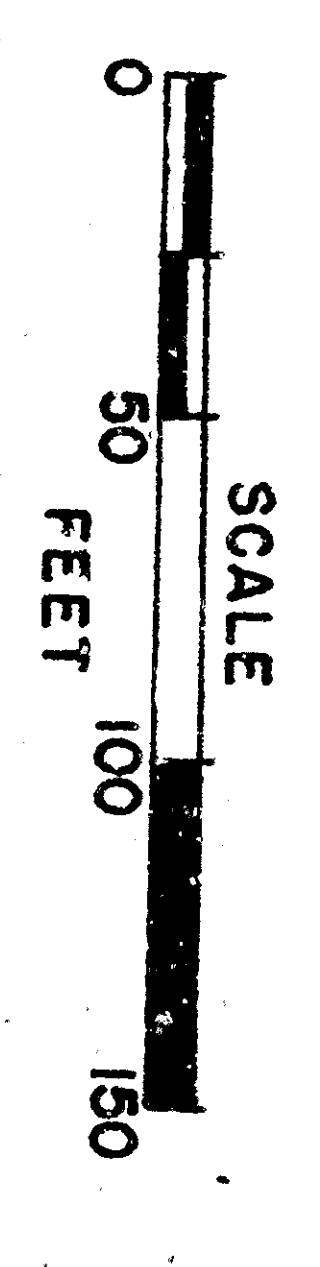


Simmons S-54

Recorded in Map Book 26 Page 21  
San Bernardino County Records

1812

VIII-SBD-31, 43-SBD  
RIGHT OF WAY MAP

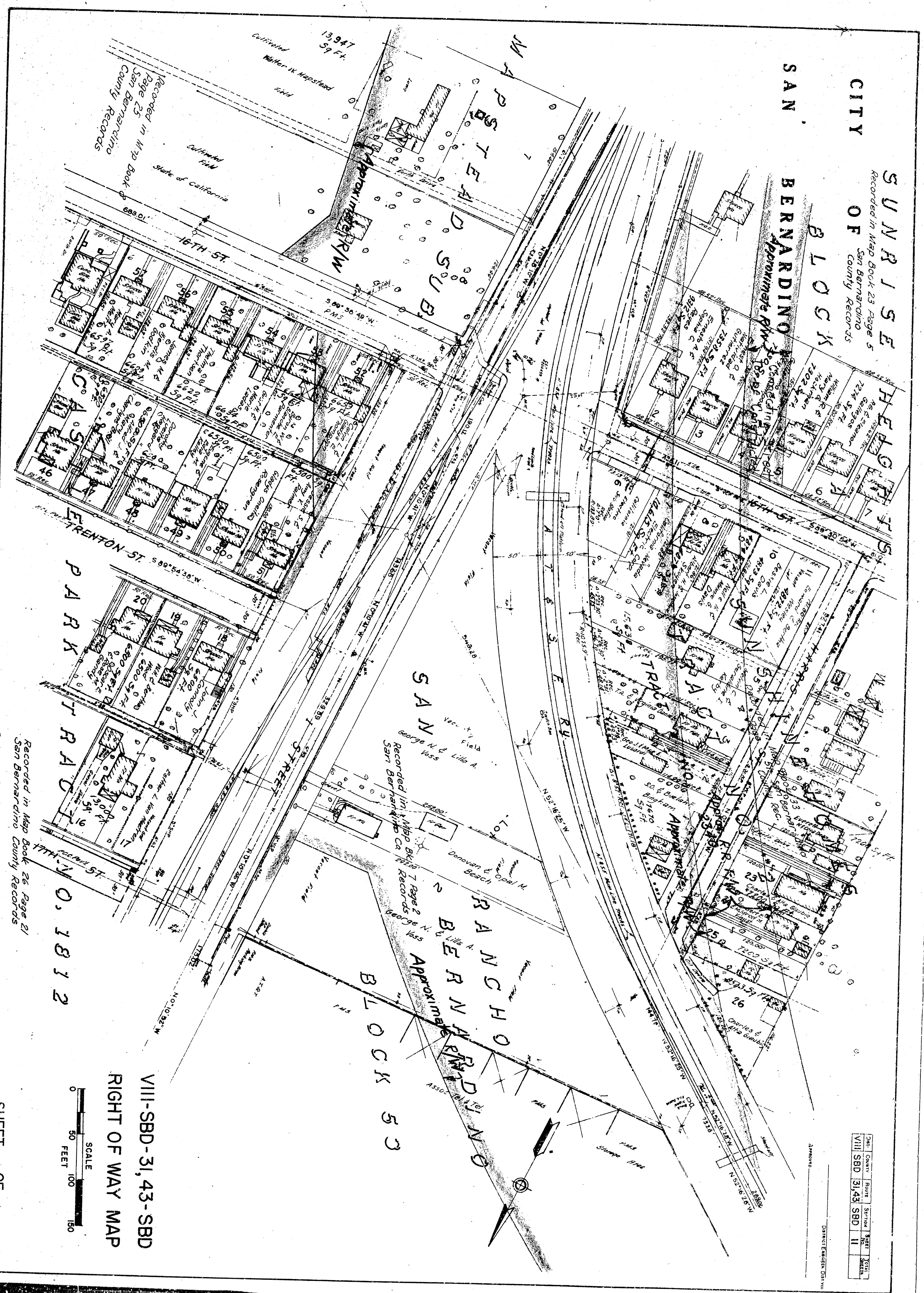


SHEET OF

Scale: 1" = 100'  
VIII SBD 31, 43 SBD II

**SUNRISE CITY OF BERNARDINO BLOCK**

Recorded in Map Book 23 Page 5  
San Bernardino County Records



Simmons S-54

Recorded in Map Book 26 Page 21  
San Bernardino County Records

SHEET OF

VIII-SBD-31, 43-SBD  
RIGHT OF WAY MAP  
SCALE  
0 50 FEET 100 150

Scale  
VIII SBD 31, 43 SBD II